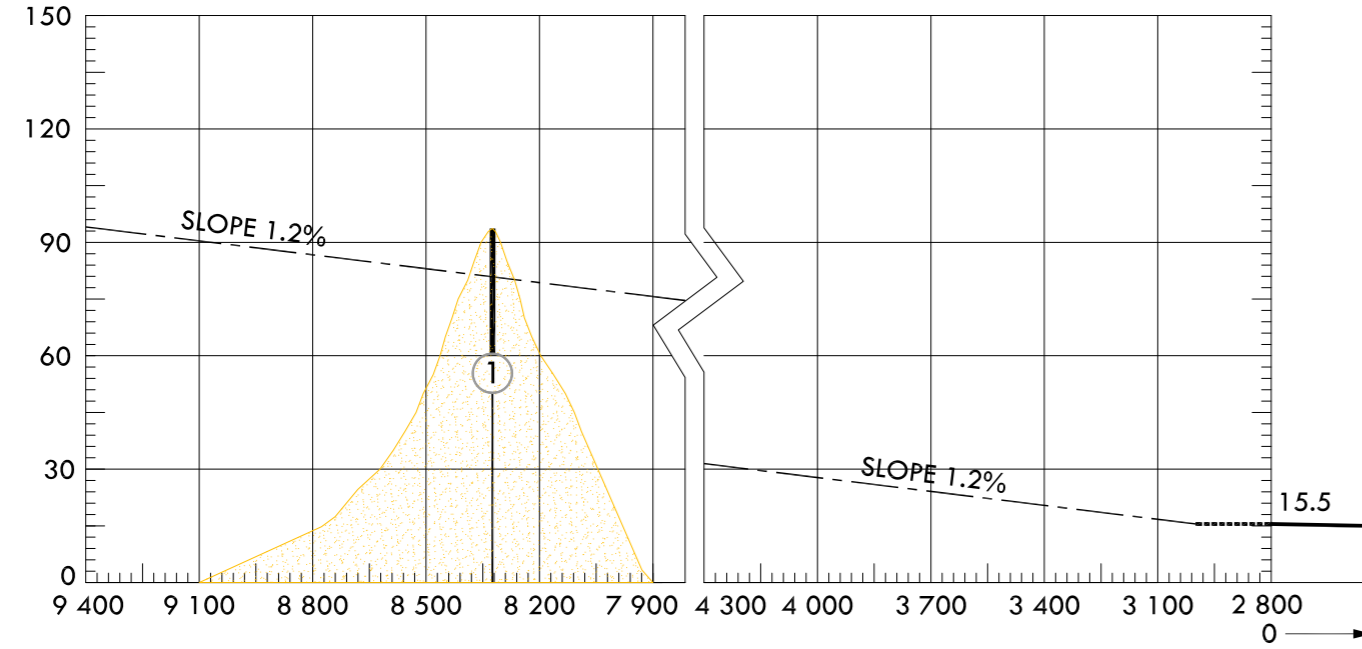
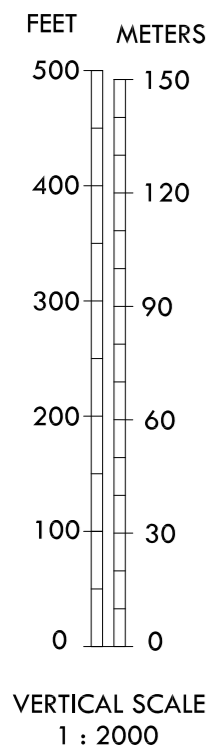


AERODROME OBSTACLE CHART - ICAO  
TYPE A (OPERATING LIMITATIONS)

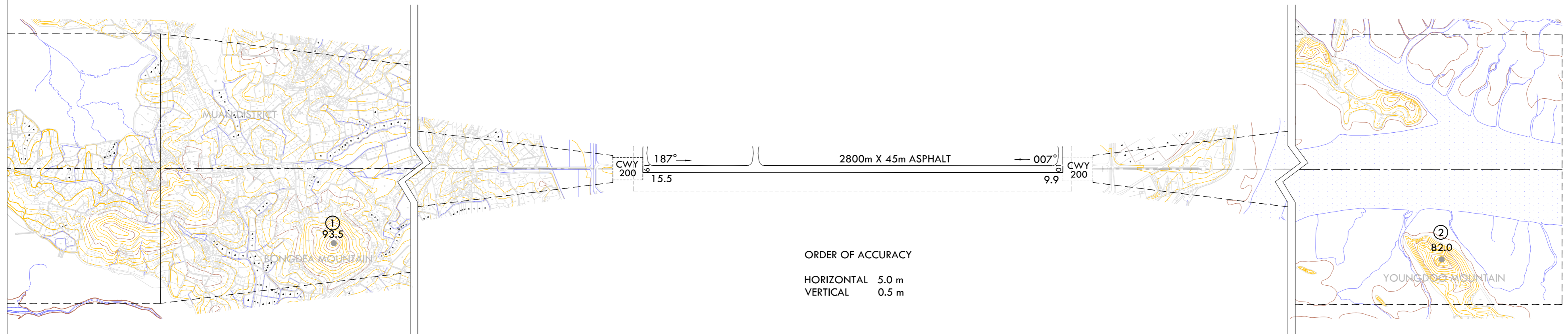
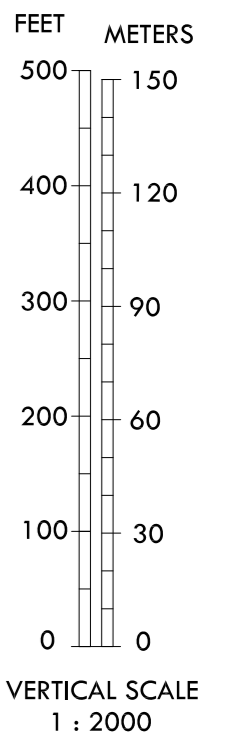
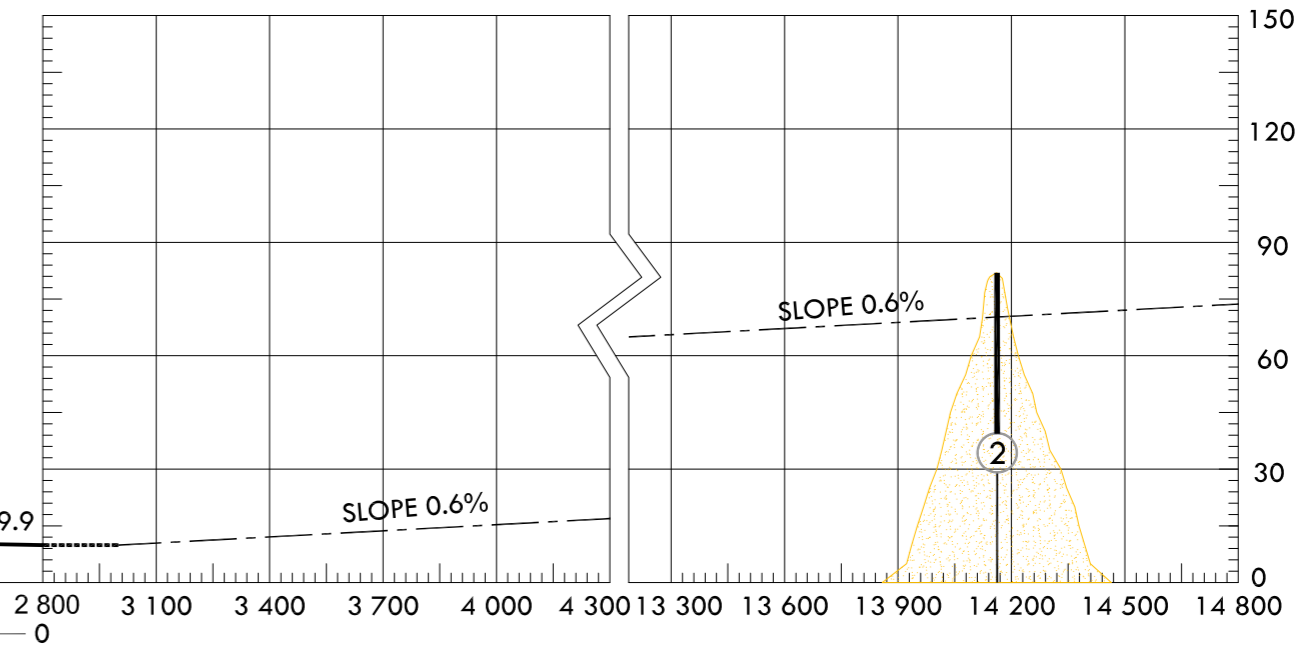
MUAN / Muan Intl

DIMENSIONS AND ELEVATIONS IN METERS

MAGNETIC VARIATION 7° W (2015)

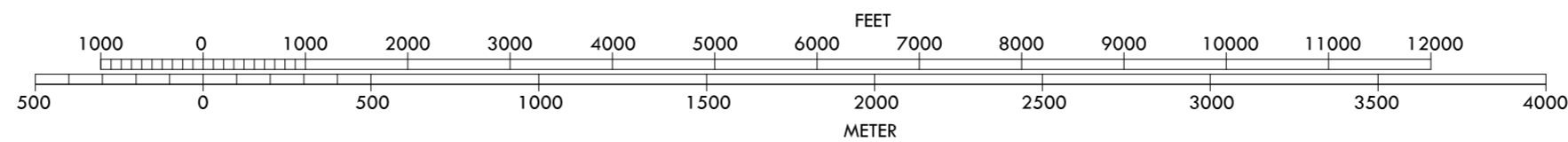


RWY 19/01		
DECLARED DISTANCES		
RWY 19		RWY 01
2800	TAKE OFF RUN AVAILABLE	2800
3000	TAKE OFF DISTANCE AVAILABLE	3000
2800	ACCELERATE STOP DISTANCE AVAILABLE	2800
2800	LANDING DISTANCE AVAILABLE	2800



ORDER OF ACCURACY  
HORIZONTAL 5.0 m  
VERTICAL 0.5 m

HORIZONTAL SCALE 1 : 20000



ITEM	SYMBOL	
	Plan	Number Identification number
Tree or shrub	✳	②
Pole, tower, spire, antenna, etc	⊙	
Building or large structure	■	
Railroad	+++	
Transmission line or overhead cable	— — —	
Peak or Mountain	●	
Terrain penetrating obstacle plane	⬢	
Clearway (CWY)	[ ]	

OBSTACLES					
NO	COORDINATES (WGS-84)		ELEV (AMSL)	ITEM	NOTE
1	35°03'12.5" N	126°22'47.1" E	93.5	Mountain	
2	34°52'33.6" N	126°22'47.6" E	82.0	Mountain	

AMENDMENT RECORD		
NO	DATE	ENTERED BY